








Figure 4-1  
City of Waynesboro Bicycle Plan

## PROPOSED BICYCLE ROUTE NETWORK


**On Road Bicycle Facilities**

-  Bike Lane
-  Sharrows
-  Paved Shoulder
-  Shared Lane (with Signage)

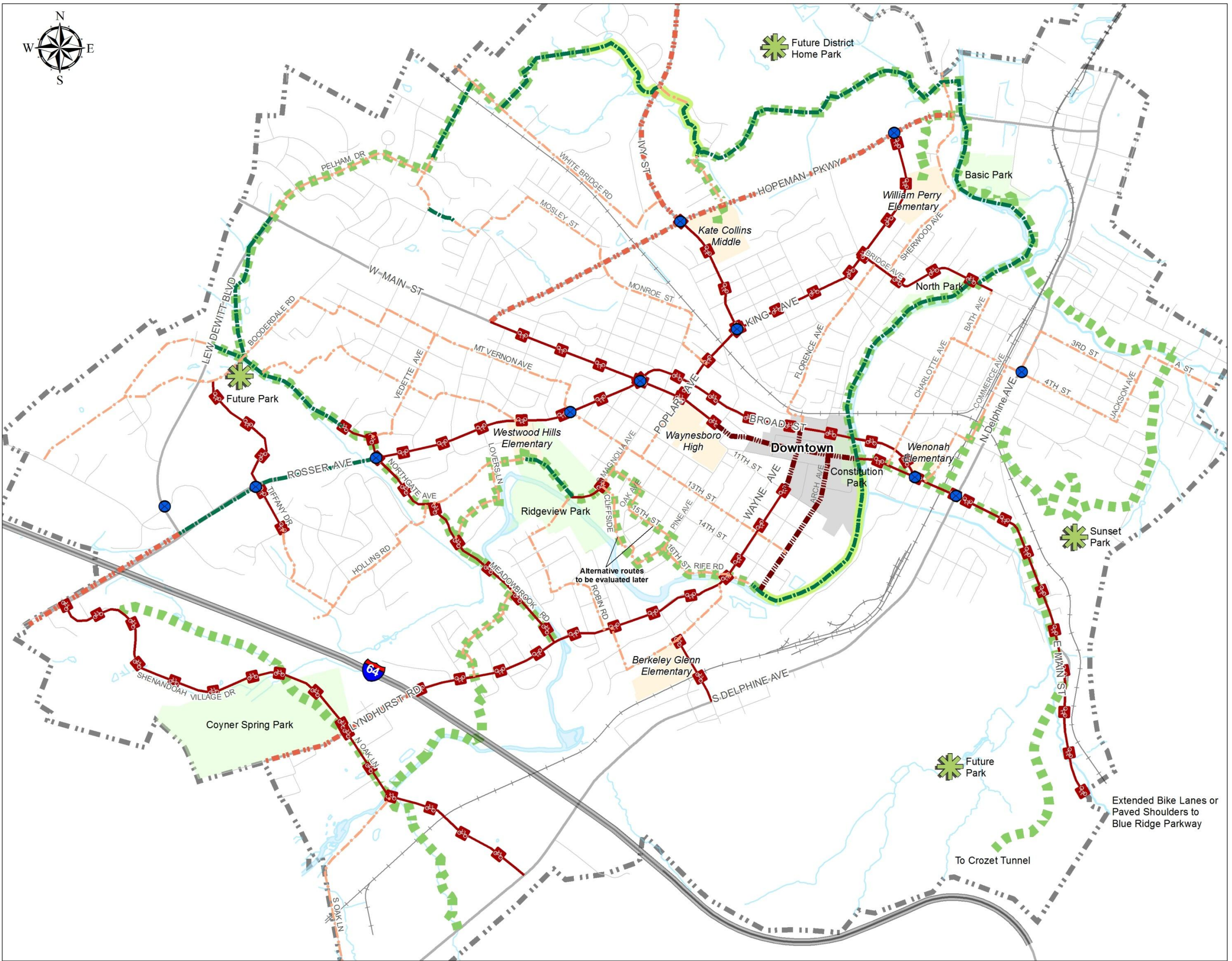

**Off Road Bicycle Facilities**

-  Multi-use Path
-  Built Greenway
-  Plan Proposed Greenway

**Intersection Improvements**

-  Intersection Improvements

-  Proposed Future Parks
-  Existing Parks
-  Schools
-  Downtown



Extended Bike Lanes or Paved Shoulders to Blue Ridge Parkway

To Crozet Tunnel